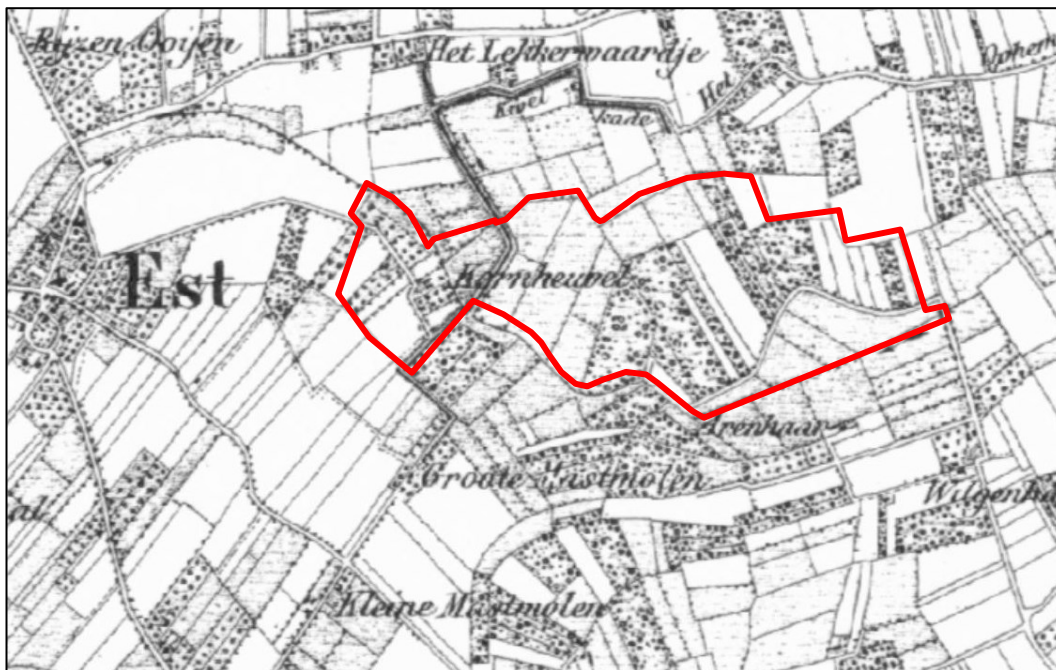


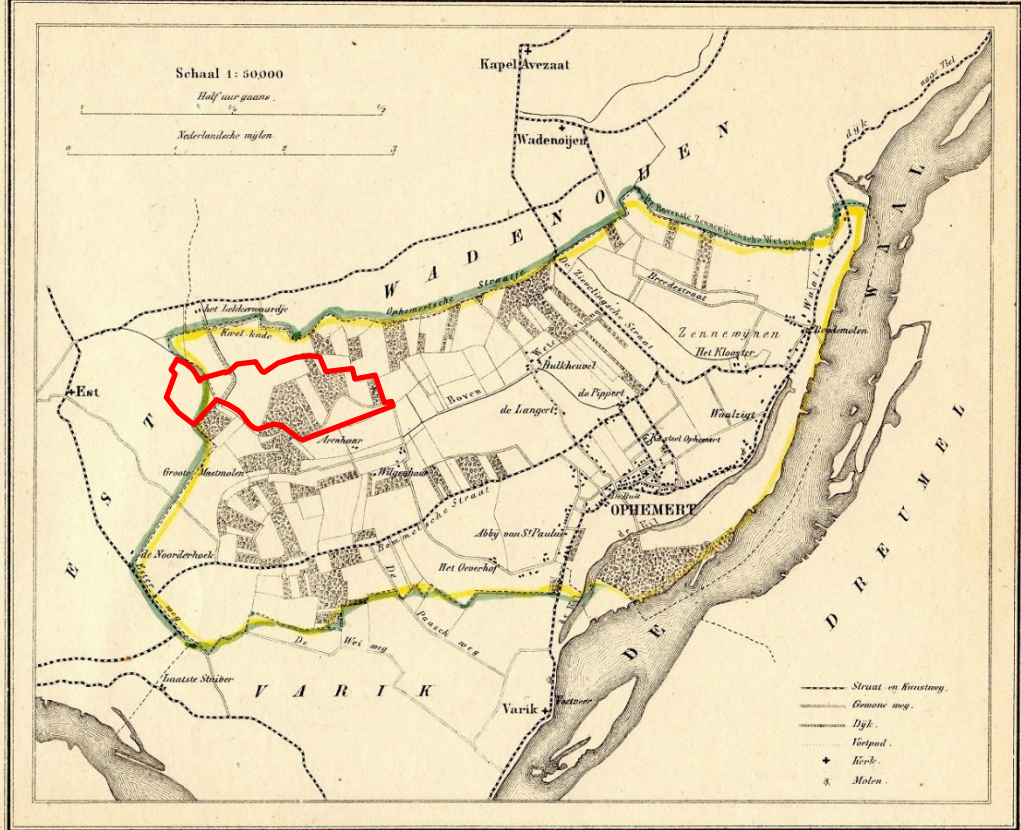
Historische kaarten



Plangebied op de Kadastrale minuut uit 1811 – 1832, beeldbank.cultureelerfgoed.nl
Donkergroen is bos, bruin akker, lichtste groen grasland iets minder lichtgroen/mintgroen boomgaard



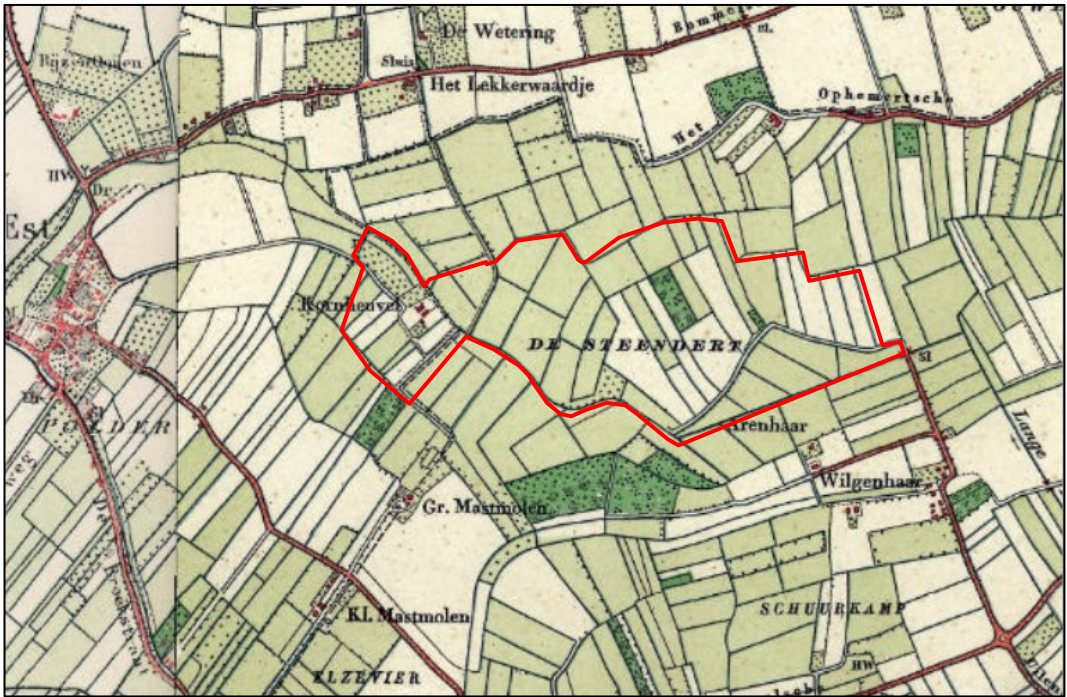
Topografische militaire kaart 1851



Kaart gemeente Ophemert 1865



Bonnebladen 1870



Bonnebladen 1887



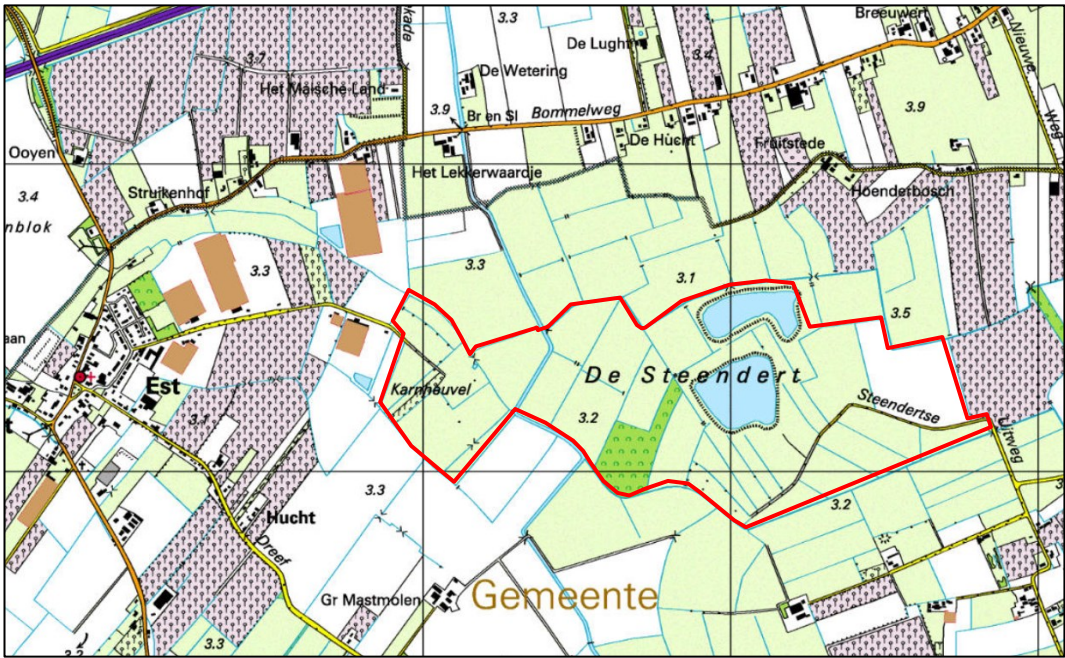
Bonnebladen 1923



Top25 1958



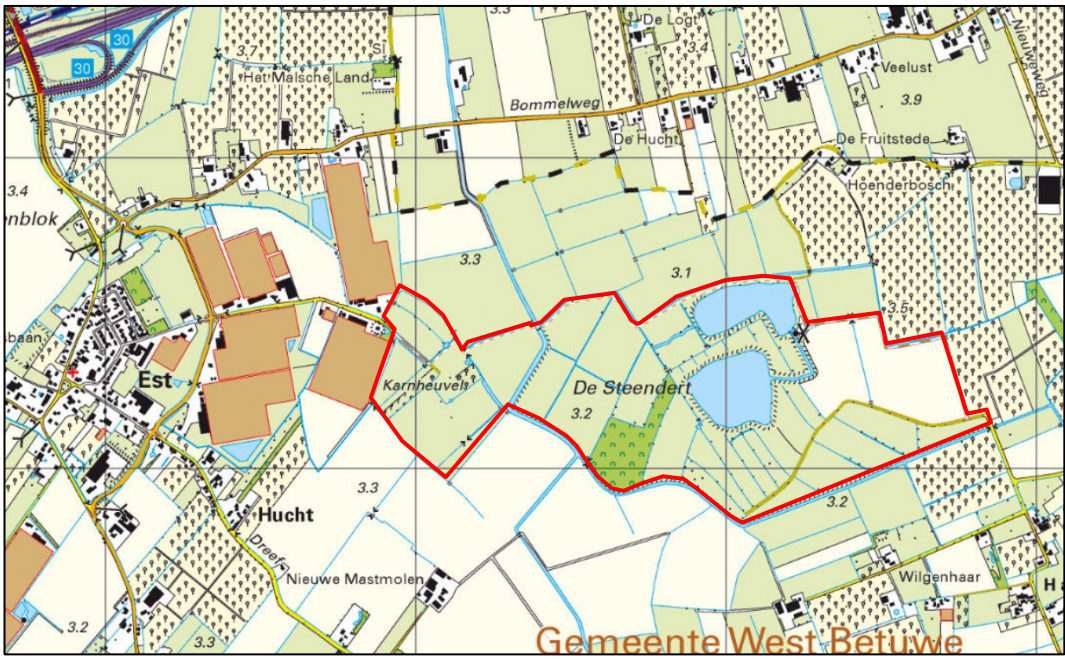
Top25 1966



Top25 1998



Top25 2011



Top25 2019